MAMMOTH LAKES
MAMMOTH RANGER STATION
Ski Area
Campground
Reds Lake
Sotcher Lake
Devil's Post Pile
RANGER STATION
REDS MEADOW RESORT & PACK STATION
RAINBOW FALLS
McCloud Lake
Lake Mamie
Lake George
Lake Mary
Lake Barrett
TJ Lake
Emerald Lake
Way Lake
Heart Lake
Arrowhead Lake
Hammil Lake
Woods Lake
Red Lake
Barney Lake
Deer Lakes
Lost Lake
Sherwin Lakes
Los Angeles YMCA Camp
CONVICT LAKE RESORT & PACK STATION
CONVICT LAKE
Laurel Lakes
Valentine Lake
Bloody Mt.
Mt Morrison
Lake Genevieve
Edith Lake
Bright Dot Lake
Mt Aggie
Mildred Lake
Pika Lake
Ram Lake
Bunny Lake
Glennette Lake
Purple Lake
Scoop Lake
Lost Lakes
Lake Virginia
Cecil Lake
Marsh Lake
Sharktooth Lake
Lee Lake
Grass Lake
HORSETAIL FALLS
Mt Baldwin
Lake Wit-so-nah-pah
Mt Morgan
Red Mtn
Sabrina Basin
Lake Sabrina
Lake Dorothy
Lake Florence
Lake Jean
Lake Ellery
Lake Italy
Mt Julius Caesar
Toe Lake
Brown Bear Lake
Jumble Lake
Chalfant Lakes
Birchim Lake
Upper Pine Lake
Pine Lake
Honeymoon Lake
Golden Lake
Gable Lakes
Bear Trap Lake
White Bear Lake
Coronet Lake
Little Bear Lake
Ursa Lake
Bearpaw Lake
Den Lake
Low Lake
Cirque Lake
Orchid Lake
Depressed Lake
Lou Beverly Lake
Stub Lake
Seven Gables
Rosebud Lake
Gordon Lake
Harvey Lake
Foolish Lake
Hooper Lake
Crazy Lake
Marshall Lake
Marie Lake
Medley Lake
Sand Piper Lake
Mt Hooper
Flat Note Lakes
Three Island Lake
Gemini Lake
Atweetasol Lake
Sharp Note Lake
Merriam Lake
Jawbone Lake
Mt Givens
Sally Keyes Lakes
Upper Turret Lake
Old Squaw Lake
Turret Peak
Tethers Lake
Hoopah Lake
Turret Lake Lower
Ramona Lake
Lower Honeymoon Lake
Lonahawk Lakes
Mt Humphreys
Humphrey's Lakes
Lower Desolation Lake
Marmot Lake
Desolation Lake
Puppet Lake
Wedge Lake
Mesa Lake
Moon Lake
McGee Lake
Steelhead Lake
Upper Horton Lakes
Horton Lake
Gable Lakes
Golden Lake
Pine Lake
Birchim Lake
Upper Pine Lake
Chalfant Lakes
Jumble Lake
Brown Bear Lake
Lake Italy
Toe Lake
Mt Julius Caesar
Spire Lake
Bear Lake
Finch Lake
Dade Lake
Mt Dade
Mt Gabb
Mist Lake
Mt Mills
Upper Lake
Lower Lake
Long Lake
Mt Morgan
Chickenfoot Lake
Upper Morgan Lakes
Lower Morgan Lake
Mt Agassiz
Treasure Lakes
First Recess Lakes
Second Recess Lakes
Third Recess Lake
Fourth Recess Lake
Frog Lake
Snow Lakes
Ruby Lake
Boz Lake
Hidden Lakes
Eastern Brook Lakes
Francis Lake
Neele Lake
Summit Lake
Recess Lake
Trail Lakes
Golden Lake
Fourth Mono Rock
Rock Creek Lake
Rock Creek Resort
Rock Creek Pack Station
Mott Lake
Bluejay Lakes
Graveyard Lakes
Graveyard Pass
Shelf Lake
Arrowhead Lakes
Vermillion Lake
Silver Pass Lake
Big Margaret Lake
Fern Lake
Frog Lake
Rock Creek Lake
Coyote Lake
Bathtub Lake
Beetlebug Lake
Minnie Lake
Anne Lake
Wilbur May Lake
Marilyn Lake
Papoose Lake
Shorty Lake
Sedge Lake
Pocket Lakes
Lone Indian Lake
Helen Lake
Bobs Lake
Lake of the
Grassy Lake
Mace Lake
Cotton Lake
Big Horn Lake
Grinnell Lake
Scarab Lake
Laurel Lake
Lower Hopkins Lake
Upper Hopkins Lake
Mt Hopkins
Mt Izaak Walton
Izaak Walton Lake
Tully Lake
Red & White Lake
Big McGee Lake
Little McGee Lake
Lagoon Lake
Brave Lake
Hortense Lake
Mt Stanford
Stanford Lake
Crocker Lake
Mt Crocker
Cotton Lake
Lone Indian
Pioneer Basin
Mt Huntington
Hilton Creek
Golden Lake
Fish Hatchery
Hot Springs
Whitmore Hot Springs
North Landing
GOOD FISHING AREA
ALLIGATOR POINT
McGEE BAY
DIFFICULT ROAD ACCESS
Graded County Road
South Landing
LONG VALLEY DAM
Round Mountain
Little Round Valley
Toms Place
Rock Creek Guard Sta
McGee Mtn
Laurel Mtn
Bloody Mtn
Mt Baldwin
Red Mtn
Mt Morgan
Mt Stanford
Mt Crocker
Mt Izaak Walton
Mt Hopkins
Mt Huntington
Mt Hooper
Mt Givens
Mt Mills
Mt Gabb
Mt Dade
Mt Julius Caesar
Mt Agassiz
Mt Morgan
Mt Humphreys
Mt Tom
Mt Baldwin
Mt Aggie
Mt Morrison
Mt Stanford
Mt Crocker
Mt Izaak Walton
Mt Hopkins
Mt Huntington
Mt Hooper
Mt Givens
Mt Mills
Mt Gabb
Mt Dade
Mt Julius Caesar
Mt Agassiz
Mt Morgan
Mt Humphreys
Mt Tom
Mt Baldwin
Mt Aggie
Mt Morrison
Deadman Pass
Deer Mtn
Minaret Summit
Mammoth Mtn
Crystal Crag
The Thumb
Volcanic Knob
Round Valley Peak
Saddle Mtn
Merriam Peak
Grouse Mtn
Mt Morgan
Mt Stanford
Mt Crocker
Mt Izaak Walton
Mt Hopkins
Mt Huntington
Mt Hooper
Mt Givens
Mt Mills
Mt Gabb
Mt Dade
Mt Julius Caesar
Mt Agassiz
Mt Morgan
Mt Humphreys
Mt Tom
Mt Baldwin
Mt Aggie
Mt Morrison
Pumice Butte
Fish Valley
Double Peak
Devils Top
Devils Table
Tennessee Point
Hot Springs
Mono Hot Springs
Onion Spring Meadow
Twin Meadows
Warm Creek Meadow
Graveyard Meadows
Quail Meadows
Pocket Meadow
Upper Graveyard Meadow
Hedrick Meadow
Arch Rock
Silver Peak
Beauty Peak
Bear Lakes
Beauty Lakes
Silver Pass
Graveyard Pass
Mono Pass
Bear Creek Spire
Mt Julius Caesar
Italy Pass
Pine Creek Pass
Merriam Peak
Mt Morgan
Mt Stanford
Mt Crocker
Mt Izaak Walton
Mt Hopkins
Mt Huntington
Mt Hooper
Mt Givens
Mt Mills
Mt Gabb
Mt Dade
Mt Julius Caesar
Mt Agassiz
Mt Morgan
Mt Humphreys
Mt Tom
Mt Baldwin
Mt Aggie
Mt Morrison
Lake Thomas A Edison
Lake Virginia
Lake Sabrina
Lake Dorothy
Lake Florence
Lake Jean
Lake Ellery
Lake Italy
Lake Wit-so-nah-pah
Lake Genevieve
Lake Mary
Lake Barrett
Lake George
Lake Mamie
McCloud Lake
Sotcher Lake
Reds Lake
Rock Creek Lake
Coyote Lake
Bathtub Lake
Frog Lake
Fern Lake
Big Margaret Lake
Beetlebug Lake
Minnie Lake
Anne Lake
Wilbur May Lake
Marilyn Lake
Papoose Lake
Shorty Lake
Sedge Lake
Pocket Lakes
Lone Indian Lake
Helen Lake
Bobs Lake
Lake of the
Grassy Lake
Mace Lake
Cotton Lake
Big Horn Lake
Grinnell Lake
Scarab Lake
Laurel Lake
Lower Hopkins Lake
Upper Hopkins Lake
Mt Hopkins
Mt Izaak Walton
Izaak Walton Lake
Tully Lake
Red & White Lake
Big McGee Lake
Little McGee Lake
Lagoon Lake
Brave Lake
Hortense Lake
Mt Stanford
Stanford Lake
Crocker Lake
Mt Crocker
Cotton Lake
Lone Indian
Pioneer Basin
Mt Huntington
Hilton Creek
Golden Lake
Fish Hatchery
Hot Springs
Whitmore Hot Springs
North Landing
GOOD FISHING AREA
ALLIGATOR POINT
McGEE BAY
DIFFICULT ROAD ACCESS
Graded County Road
South Landing
LONG VALLEY DAM
Round Mountain
Little Round Valley
Toms Place
Rock Creek Guard Sta
McGee Mtn
Laurel Mtn
Bloody Mtn
Mt Baldwin
Red

ROCK CREEK - CROWLEY LAKE

ROCK CREEK - LAKE CROWLEY AREA

Crowley Lake, the world-famous "lair of the tackle-busters" in the Eastern High Sierra, located 25 miles north of Bishop on Highway 395, offers some of the most publicized trout fishing in California.

The huge man-made reservoir, a key unit of Los Angeles' domestic system, was formed when the Department of Water and Power constructed a dam across the southern end of Long Valley to hold back the Owens River. Completed in 1941, the reservoir was named for the late Father John J. Crowley, the beloved "padre of the Sierra." The lake is 12 miles long and 5 miles wide at McGee Bay, its widest point.

Crowley Lake is basically a facility for storing Eastern High Sierra snow and rain water, which is transported to Los Angeles through a tremendous aqueduct. When the dam was completed in 1941 and Crowley Lake was formed, anglers began to stream into the area.

Docks, launching ramp and other facilities were installed by the Recreation and Park Department and a fleet of rental motorboats and rowboats were provided. An excellent life guard patrol was established, which has established an amazing safety record despite the thousands of fishermen and boaters who visit the reservoir each year.

Crowley season, relatively short, usually begins the Saturday nearest May first and ends July 31.

Cooperating with the City of Los Angeles to make Crowley Lake an outstanding trout fishing center, is the California Department of Fish and Game. The tons of fish that are caught each year are the result of the fine work of fish culture specialists at the Hot Creek Hatchery, located about 10 miles north of Crowley Lake, at the head waters of Hot Creek.

The location and temperature of Hot Creek are ideal for the development of the eggs, and the incubation process is hastened here, under these ideal conditions. Later, many of the young trout are transferred to the Fish Springs Hatchery near Big Pine, to provide room for better growth. The Department plants the young trout in late August and by the following spring with the opening of trout season, it is possible for the experienced angler to catch his limit.

The competition for the largest fish on opening day is always very keen, and the Mel R. Morrison Trophy goes to the fisherman catching the largest fish on those days. The Robert L. Burns Trophy, provided by the Southern California Rod and Reel Club, is a perpetual award that goes to the sportsman who brings in the largest trout in the entire Crowley season.

Boating is popular at Crowley, but because it is a domestic water reservoir, water skiing and swimming are not permitted. Every private boat launched at Crowley Lake must have a permit that will be issued following inspection of the Los Angeles City Recreation and Parks Department. Boats which measure less than 12 feet, stern to stern, down the center are not permitted on Crowley Lake. City-operated motorboats and boats without motors are available for rental. Fees are $10 per day for motorboats and $5 per day for boats without motors. Private boat permits cost $7.50 for May and June, $5.00 for July. The season permit includes launching and safety inspection. Further information about boating regulations and reservations for boat rentals are available at Room 755, City Hall, Los Angeles, California 90012, or by calling MAdison 4-5211, Station 1515.

The Lake is a public fishing facility and motorboat speed, equipment and other regulations adopted by the Division of Small Craft and Harbors, Department of Natural Resources, and Department of Fish and Game, State of California are in effect.

The South Landing is the main center of activity on Crowley Lake, but there are those who prefer the North Landing. Also in this area is Whitmore Hot Springs, east of Highway 395, which is open for use by Crowley Lake anglers, campers and vacationers during the summer season. Whitmore Hot Springs opens about June 19, and remains open until Labor Day. The natural warm-water plunge is supplied a constant stream by the many warm-water springs in the Eastern High Sierras, and the crystal-clear mineral water maintains a temperature of 90 degrees.

Of interest to fly fishermen, the Special Fly Fishing Season on Crowley Lake starts September 15 and runs until October 31. Only artificial flies with barbless hooks may be used during this season. The daily limit is five trout, each of which must be 12 inches or more in length.

Fishermen are restricted to fishing on the shore along an area extending from North Landing west to the mouth of Convict Creek. To reach this area, turn off 395 at the Benton Crossing Road. Just beyond the Whitmore Springs plunge, turn right on the dirt road that takes you to North Landing. For more details on tackle, boundaries, etc., fishermen should check with the California Fish and Game Code. This is one of the few places in California where the experienced fly fisherman can practice his art, and it is rapidly gaining in popularity.

A number of good streams flow into Lake Crowley from the Sierras on the west. Among these are Rock Creek, Hilton Creek, McGee Creek, and Convict Creek—all good angling streams. There are some lakes that are small but good for fishing in the area to the west of 395. There is Davis Lake, the Hilton Lakes reached by daily pack train and situated at 10,050 feet elevation, and Convict Lake reached by a good surfaced road from 395. There is a lodge resort and pack station at Convict Lake, with an elevation just under 10,000 feet. Most of the lakes have boats, supplies, camping areas, restaurants, pack horses and overnight accommodations. These lakes and streams have Rainbows, Browns, Brookies and some Goldens. Further on north 395 is the Hot Creek Road, airport, Hot Creek Fish Hatchery and Hot Springs. Hot Creek is known for the size of Browns and Rainbows caught wtih flies. Because the water in Hot Creek is warm and enjoyable it is fun to swim in the creek.

More than most other areas in the Sierras, this particular area has an abundance of places to stay in any season.

An interesting side trip that can be made from the Crowley area, is to take the road crossing Long Valley Dam, northeast to Waterson Canyon Road, through Red Rock Canyon, going south on Fish Slough Road towards Bishop. There you will be able to view the famous Indian petroglyphs. These famous carvings on rocks tell the story of ancient, long-forgotten people. Although these mysterious picture carvings have been studied by many anthropologists, none have been able to provide any answers as to their meaning or the period when these artists lived.

For those who wish to visit the high country, there are excellent guides and pack trains in the Crowley Lake area.

HILTON LAKES CANYON — Just past the Father Crowley monument is the turn off, on the west, to the Hilton Lakes Canyon. This area can be reached only by trail, but is one of the loveliest and most secluded of all the canyons of the Eastern High Sierra. Served by pack stations located at the foot of the canyon for campers, fishermen, and hunters. There are a total of eleven lakes in the Hilton Canyon.

Rock Creek Lodge, Route 3, Box 12, Bishop, California. 25 miles north of Bishop, off Highway 395. Just south of Rock Creek Station (known as Tom's Place) turn southwest on the Rock Creek Road for 8 miles, the Lodge is located on Rock Creek. K. H. Roby, Manager. Housekeeping cabins completely furnished. Linen, bedding, dishes, cooking utensils, wood and electric lights.

The Lodge store carries groceries, fishing tackle, licenses, beer, soft drinks, ice cream and ice.

Well arranged, free public campgrounds are maintained by the U.S. Forest Service, throughout the Basin floor, near Rock Creek.

Fishing in this region is unexcelled. More than 60 lakes, plus streams, with Rainbow, Eastern and Golden trout. The Rock Creek Pack Station is nearby and saddle and pack horses for trips into the wilderness area. Trails lead over Mono Pass to Pioneer Basin, Mono Creek Recesses, Bear Creek and the South Fork of the San Joaquin River.

The Lodge is located in the giant pines on Rock Creek, and the natural beauty of the surroundings make this a delightful spot to visit.

McGEE CANYON — Four miles north on Highway 395 is the crossing of McGee Creek, named for the pioneer family of Alney McGee, one of the original settlers of Long Valley. Camp sites are located along McGee Creek to the west of the highway. A road on the west proceeds up the canyon for two miles, terminating just above the pack station located in the canyon.

Hilton Lakes Camp and Pack Station, Route 3, Box 156, Bishop, California. Phone Area Code 714 WEbster 5-4310. Located ½ mile off Highway 395 near Hilton Creek. Pack trips to the Hilton Lakes area. Write o. phone for reservations.

Rock Creek Pack Station, Herbert London, P.O. Box 248, Bishop, California, 93514. (Winter phone only UP 2-8331). Located 34 miles from Bishop, off Highway 395. Turn south-west off highway just south of Tom's Place. Easiest access to Pioneer Basin, Hopkins Basin, The Recesses, Mono Creek and the Hilton Lakes. Golden, Rainbow and Brook trout; deer hunting. Write for free maps and brochure.

McGee Creek Lodge, Box 160, Star Route 3, Bishop, California. Phone WE 5-4233. 32 miles north of Bishop on Highway 395. Alice and Eddie Stark, owners. McGee Creek Lodge, a sportsman's resort, ideally located on Crowley Lake, close to many other trout-yielding streams, offers all types of outdoor recreation. A long time favorite spot for hunters as well as fishermen, it also offers the ideal settings for boating, riding, hiking and picnicking. In addition, an ever-increasing numbers of skiers and other winter sports enthusiasts are making McGee Creek their headquarters, due to the heavy "powder snow" fall this area enjoys.

Coffee shop (serving a la carte meals). Cocktail lounge. Laundromat. Chevron Station. Every convenience for the vacationer is provided here. It is advisable to call or write for reservations. Rooms are available in the main Lodge, as well as modern housekeeping cabins. Modern travel-trailer camp.

ROCK CREEK PACK TRAIN — Photo by Bill Kelsey



This whopper being proudly displayed by Henry Ida, of Los Angeles, weighed 11 pounds 2 ounces, and was caught by Ida while trolling with worms, on Crowley Lake.

South Landing, Lake Crowley
L. A. Dept. Recreation & Parks Photo

TRIUMPH PRESS, INC.,
P.O. Box 75445, Sanford Station
Los Angeles, California 90005

2001.02.2

MAP OF THE
HIGH SIERRA
CROWLEY LAKE
LONG VALLEY
ROCK CREEK McGEE CREEK
HILTON LAKES CONVICT LAKE

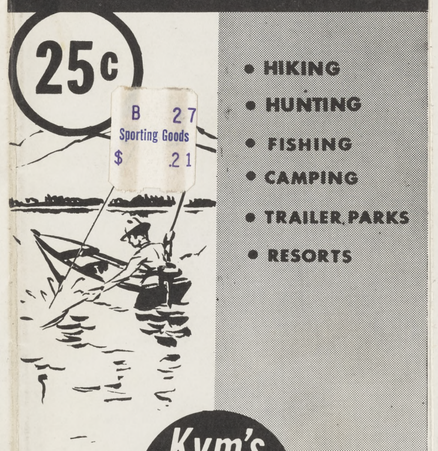

- HIKING
- HUNTING
- FISHING
- CAMPING
- TRAILER PARKS
- RESORTS

Kym's GUIDE No. 20

MAPS and CHARTS of Recreation Areas

© 1966 Triumph Press Inc.

Convict Lake Resort, Route 3, Bishop, California. Located 35 miles north of Bishop, just 2 miles off Highway 395. Phone WEbster 5-4213. Bob and Dorothy Wenger, owners. Located in a setting of scenic grandeur, Convict Lake Resort provides all facilities for the fisherman, hunter, boater or vacationer. A favorite retreat for hunters, as many bucks are taken in this area. Fishing in Convict Lake is especially good, or you may pack in to the fabulous high country lakes from here.

Facilities include: housekeeping cabins, clean, comfortable and completely furnished; restaurant and cocktail lounge, fine food in new modern restaurant. General store with groceries, tackle, camping equipment, souvenirs.

Boat and motor rentals, dockage and cement launching ramp, protected by new breakwater.

Horses—hour rides, day rides, pack trips, on well-trained sure-footed stock.

U.S. Forest campgrounds, with running water and restrooms.

Launching Ramp, Lake Crowley
L. A. Dept. Recreation & Parks Photo

Hans Resort, Route 3, Box 100, Bishop, California. One half mile off Highway 395 at Crowley on Hilton Creek. Phone WE 5-4309. Tony and Ginny De Gano, owners. Deluxe housekeeping cottages, private baths with showers, electric refrigeration, gas furnaces. Located in center of all good hunting, fishing, skiing. Open all year.

Excellent fishing, two private trout streams. The Resort overlooks Crowley Lake, and the cabins are located in beautiful shaded surroundings. A friendly resort, where hunting, fishing and hiking in the summer and fall, skiing in the winter makes it a family favorite. Saddle and pack stock available. Pack trips to the mountains can be arranged.

Store, supplies and restaurants are nearby. Boat and guide service on Crowley Lake.



Larry De Gano shows how it's done at Crowley Lake
David M. Payne, Photo

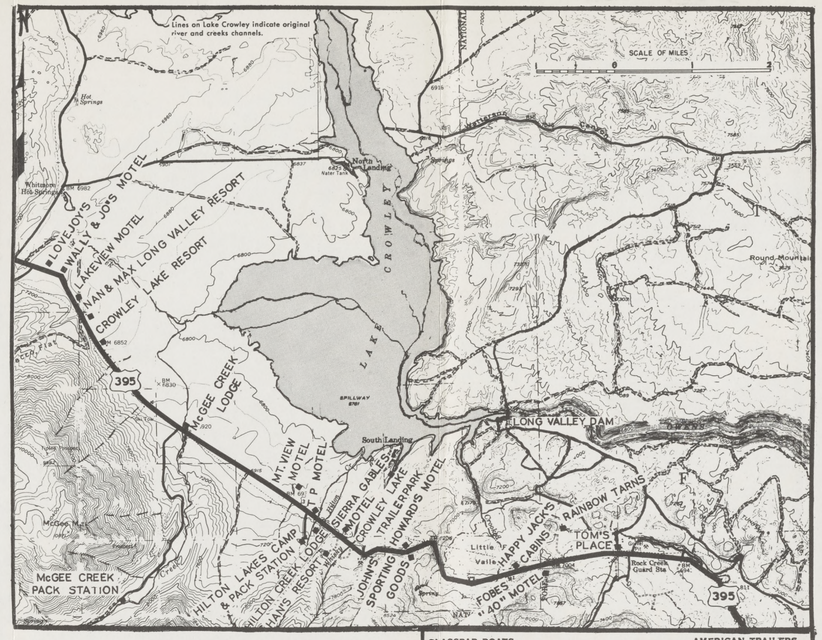

PUBLIC CAMPGROUNDS

ROCK CREEK RECREATION AREA:

Located south and west of Tom's Place and 5 miles southeast of Crowley Lake. A store, cafe, service station and commercial trailer court are located at Tom's Place with phone service. Administered by the District Ranger, Bishop, California.

Rock Creek Canyon Picnic Ground, located 24 miles north of Bishop on Rock Creek along old Highway 395. 7 picnic units. Stream water. Fishing, hunting. Elevation 6,500 feet. Season—May to October.

Tuff Campground, located 1 mile east of Tom's Place on Rock Creek north of the highway. 15 camps with some fireplaces. Stream water. Fishing, hunting. Elevation 7,000 feet. Season—May to October.

Rock Creek, located 1 mile south of Tom's Place on good paved road. Situated among boulders with pinyon pine and jeffrey pine cover. 85 camps with stoves. Piped water. Fishing, hunting. Elevation 7,500 feet. Season—May to October. Newly reconstructd to modern standards. Fees are charged at this campground.

Holiday Camp, located 1 mile south of Tom's Place on good paved road. 20 tables plus additional unimproved camps. Piped water. Open only on peak weekends and holidays when other campgrounds in vicinity are filled to capacity.

Aspen Park, located on Rock Creek 3½ miles south of Tom's Place on good paved road. 5 camps with stoves. Stream water. Fishing, hunting. Elevation 8,100 feet. Season—May to October.

Iris Meadow, located on Rock Creek about 4 miles south of Tom's Place on good paved road. 16 camps. Fishing, hunting. Elevation 8,300 feet. Season—May to October.

Big Meadow, located on Rock Creek, 4½ miles south of Tom's Place on good paved road. 23 camps. Stream water. Fishing, hunting. Elevation 8,600 feet. Season—May to October.

Palisades, on Rock Creek 5 miles south of Tom's Place on good paved road. 5 camps. Stream water. Fishing, hunting. Elevation 8,600 feet. Season—May to October.

East Fork, located along Rock Creek 6 miles south of Tom's Place on good paved road. 16 camps. Stream water. Fishing, hunting. Elevation 9,300 feet. Season—June to October.

Pine Grove, located on Rock Creek 8 miles south of Tom's Place on good paved road. 17 camps. Stream water. Fishing, hunting. Elevation 9,300 feet. Season—June to October.

Rock Creek Lake Inlet, on Rock Creek and Rock Creek Lake, 11 miles south of Tom's Place. 24 camps. Stream and lake water. Fishing, hunting, picnicking, boating. Elevation 9,600 feet. Season—June to October.

Rock Creek Outlet, on Rock Creek and Rock Creek Lake, 11 miles south of Tom's Place. 18 camps. Stream and lake water. Fishing, hunting, picnicking and boating. Elevation 9,600 feet. Season—June to October.

Mosquito Flat, located along Rock Creek 12 miles south of Tom's Place. 10 camps. Stream water. Fishing, hunting. Entrance to High Sierra Wilderness. Elevation 10,000 feet. Season—June to October. Trailers not advisable.

McGEE CREEK AREA:

Located west of Highway 395 opposite Crowley Lake. Supplies at McGee Creek Lodge. This is a lightly developed canyon that is a gateway to the High Sierra Wilderness and McGee Pass.

McGee Creek, on McGee Creek road 2 miles south of U.S. 395 via dirt road. 8 camps. Stream water. Supplies at McGee Creek store. Fishing, hunting. Elevation 7,600 feet. Season—May to October.

CONVICT LAKE AND RECREATION AREA:

Located west of Highway 395 between Crowley Lake and Mammoth Lakes areas. An outstandingly scenic lake the colorful mountain peaks on either side. Gateway to the High Sierra Wilderness and back country lakes.

Convict Lake and Creek, located on Convict Lake and along Convict Creek. 2 miles west of U.S. 395. Good paved road. 84 camps with stoves. Piped water. Supplies at Convict Lake Resort. Fishing, hunting, boating, picnicking. Elevation 7,600 feet. Season—May to October. Newly reconstructed to modern standards. Fees are charged at this campground.

Hot Creek Geysers Picnic Ground, on Hot Creek Road 3½ miles north of Convict Lake and 1½ miles north of Highway 395. Fishing and swimming in Hot Creek Gorge. 3 picnic units. Elevation 7,040 feet. Season—year long.

GLASSPAR BOATS — AMERICAN TRAILERS
LEHMAN-PEARSON MERCURY
OUTBOARDS
MERCRUISER
BOB LUND'S GARAGE
Sales & Service
BUS.: WESTMORE 8-2341
RES.: WESTMORE 8-2343
361 SOUTH MAIN STREET
BIG PINE, CALIFORNIA

RAINBOW TARNS
U-CATCH-EM TROUT PONDS
NO LICENSE — NO LIMIT
• All Equipment Furnished
• We Clean Your Trout
JIM and PAT YATES
OWNERS
Located One Mile North of Tom's Place on Hwy 395

VISIT OUR FISHERMEN'S DEN
JOHN'S SPORTING GOODS
CROWLEY'S LARGEST DEALER IN FISHING EQUIPMENT
FISHING LICENSES & INFORMATION
GROCERIES & SUNDRIES
RT. 3, BOX 120, BISHOP, CALIF.
JOHN & PEARL FOSTER
WEBSTER 5-4303
ON U.S. 395
OVERLOOKING CROWLEY LAKE

WEBSTER 5-4200
HAPPY JACK'S CABINS
SHELL GASOLINE - SPORTING GOODS
GROCERIES—LICENSES—TACKLE
RTE. 3 - BOX 60
JACK & HELEN PARTRIDGE
BISHOP, CALIF.

27 MILES NORTH OF BISHOP - ON U. S. 395
Fobes - 40 - Motel
STAR ROUTE 3, BISHOP, CALIF. 93514
HOUSEKEEPING OR SLEEPING CABINS
NEAR CROWLEY LAKE
PHONE WEBSTER 5-4204

Telephone WEbster 5-4316
Route 3, Box 140
BISHOP, CALIFORNIA
TOM & PAULINE MOTEL
Overlooking Scenic Crowley Lake
HUNTING • FISHING • SKIING

MT. VIEW MOTEL
ROCK CREEK, RT 3 — BOX 36
BISHOP, CALIF.
FISHING
MODERN UNITS WITH KITCHENS
HUNTING
Open Year 'round
Lon and Betty Doty
Phone WEbster 5-4235

APPROVED AAA
Sierra Gables Motel
DELUXE HOUSEKEEPING UNITS
RT. 3, BOX 94, BISHOP, CALIFORNIA
FISHING • HUNTING • SKIING
On U. S. 395
OVERLOOKING SCENIC CROWLEY LAKE
WEbster 5-4319
Area Code 714
DICK & PEARL HOPPER

Lovejoy's
(Harold & Ruth)
GROCERIES • LIQUORS • SPORTING GOODS
Overlooking Crowley Lake
Hwy. 395
32 Mi. North of
BISHOP, CALIFORNIA
CROWLEY LAKE
Telephone:
WEbster 5-4228

FISHING — HUNTING — SKI-ING
WALLY & JO'S MOTEL
MODERN HOUSEKEEPING APTS.
Reasonable Rates
33 Mi. North of Bishop on U.S. 395
Located at Crowley Lake
(714) WEbster 5-4227
Via Bishop
Box 186
JO DUGUID (Owner)
Route 3
Bishop, California 93514
Long Valley